









LEGEND

-  PROPOSED COMPOUND AREAS
-  PROPOSED EXTRACT AREAS
-  PROPOSED DEVELOPMENT BOUNDARY SECTION 1 & 2
-  PROPOSED DEVELOPMENT BOUNDARY SECTION 3
-  PROPOSED DEVELOPMENT ROAD
-  COASTAL FLOOD EXTENTS - HEFS - HIGH PROBABILITY (AEP 10%)
-  COASTAL FLOOD EXTENTS - HEFS - MEDIUM PROBABILITY (AEP 1%)
-  COASTAL FLOOD EXTENTS - HEFS - LOW PROBABILITY (AEP 0.1%)

NOTES
 DO NOT SCALE, use figured dimensions only.
 All levels are referred to Ordnance Survey Datum, Malin Head.
 This drawing is the property of the Donegal County Council. It is a confidential document and must not be copied, used, or its contents divulged without prior written consent. This document should not be relied on or used in circumstances other than those for which it was originally prepared. RPS / Barry Transportation accepts no responsibility for this document to any other party other than the party by whom it was commissioned.

Rev.	Date	Drawn	Description	Chk'd	Appr.
P01	30.03.26	AL	ISSUE FOR PLANNING	JMM	ED

Project Title: TEN-T PRIORITY ROUTE IMPROVEMENT PROJECT, DONEGAL Section 3 - N14 Manorcunningham to Lifford/Strabane/A5 Link			
Drawing Title: CFRAM Flood Extents Coastal - HEFS Section 3			
Designed: SOL	Date: 30.03.26	EIAR Drawing Identifier: EIAR Drawing 11.23	Status: A3
Drawn: AL	Scale @ A1: N/A	File Identifier: TT_16112-BT-P3-S3-DR-Z-EN 402	Rev: P01
Approved: ED	@ A3: 1:75,000		
Checked: JMM	Sheet: 01 of 01		